

Travelling to County Hall

Travel Advice for Visitors

Cardiff County Hall is situated in Cardiff Bay and enjoys good public transport links to the City Centre. Stops for bus and rail are within a short walk of County Hall and other facilities in Cardiff Bay. Travellers with disabilities will find County Hall and the surrounding local area offers good accessibility.



County Hall,
CARDIFF.
CF10 4UW

County Hall Car Park

Parking on site at County Hall is at a premium. There are 50 visitor parking spaces and a number of disabled parking spaces in a separate car park, which is clearly signposted. Visitors are advised to use the Car Parking facilities should the visitor car park be full. Please note that visitors parking in areas reserved for staff are likely to be clamped. Regretfully Cardiff Council are unable to reserve spaces for visitors unless special arrangements are needed for unloading presenting equipment etc. Please let us know if this facility is required and we will be happy to help. (see County Hall Parking Layout map)

Other Car Parks

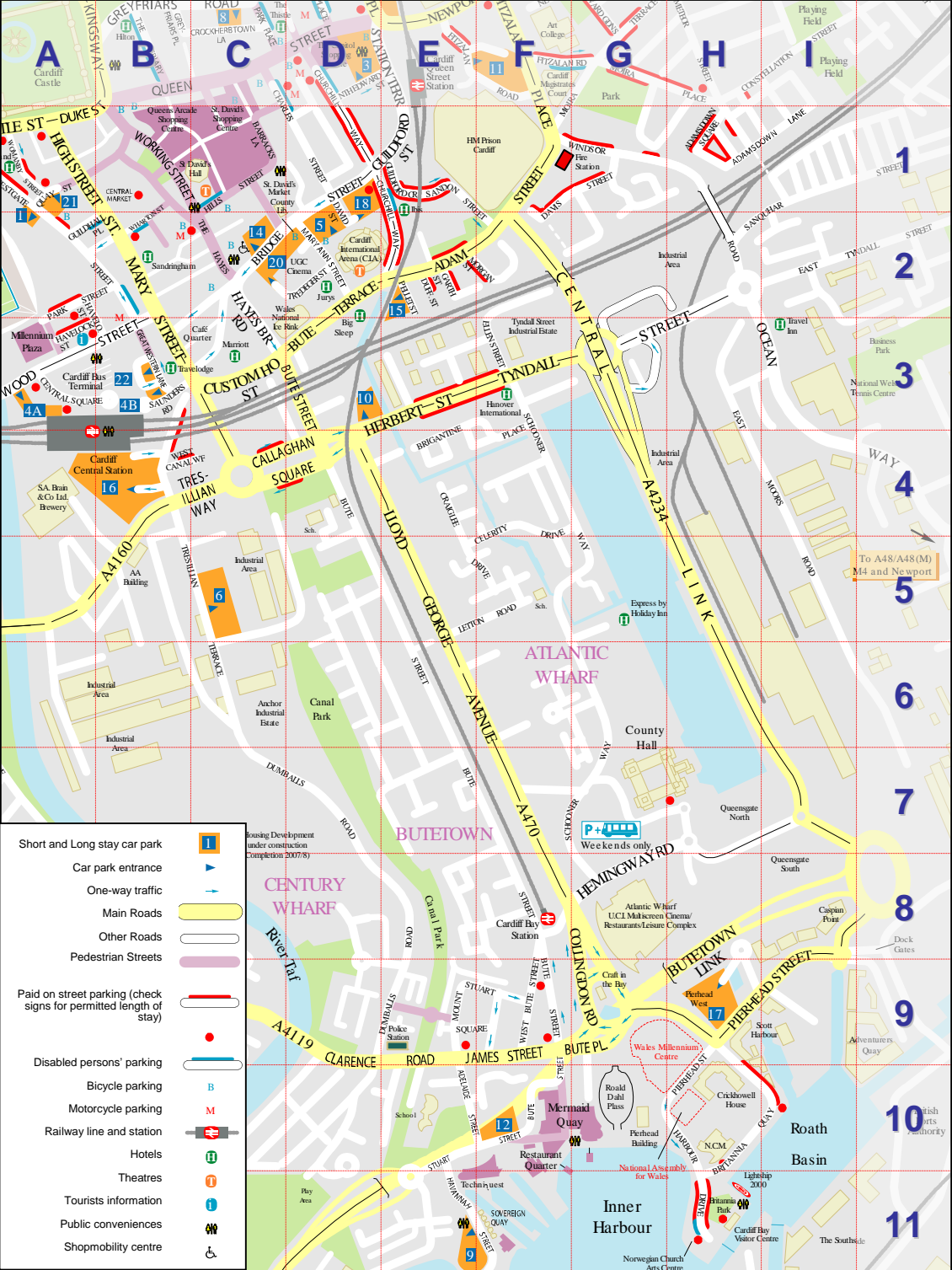
The Red Dragon Centre (Map Ref. G8 - Atlantic Wharf Leisure Village) Car Parking facilities are free for customers (minimum spend applies) or cost 50p for up to 1 hour, 1.00 for up to 2 hours. 1.50 for up to 3 hours, 2.50 for up to 4 hours and 9.00 for 4 to 24 hours. The car park at Havannah Street (Map Ref. E9) is a pay and display, and is a pleasant 15 minute walk from County Hall via the waterfront. The charges are; 50p for up to 1 hour, rising incrementally up to a maximum charge of £5.00 for over 8 hours. These charges are subject to review and may change. Other car parks can be found off nearby Pierhead West (Map Ref. H9) and Mermaid Quay (Map Ref. F10)

Public Transport

Public Transport links from the City Centre are excellent:

Train: A train service runs from Queen Street Station to Cardiff Bay Station leaving 4 times an hour in both directions.

Bus: The Bay Car Bus service leaves Central Station 7 days a week. It runs through the city to Cardiff Bay every 10 minutes in the daytime and every 15 minutes at other times. Passengers arriving by rail can catch the Bay Car using their rail ticket at no extra charge.



- Short and Long stay car park
- Car park entrance
- One-way traffic
- Main Roads
- Other Roads
- Pedestrian Streets
- Paid on street parking (check signs for permitted length of stay)
- Disabled persons' parking
- Bicycle parking
- Motorcycle parking
- Railway line and station
- Hotels
- Theatres
- Tourists information
- Public conveniences
- Shopmobility centre

To A48/A48(M)
M4 and Newport

1
2
3
4
5
6
7
8
9
10
11

A Cardiff Castle
B Queen's Arcade Shopping Centre
C St David's Market County Lib
D Cardiff International Arena (CIA)
E HM Prison Cardiff
F Cardiff Aggregates Court
G Park
H Industrial Area
I Playing Field

1 Millennium Plaza
2 Cardiff Bus Terminal
3 National Welsh Tennis Centre
4 SA Brain & Co Ltd Brewery
5 AA Haulage
6 Industrial Area
7 County Hall
8 Atlantic Wharf UCI Multiplex Cinema/Restaurants/Leisure Complex
9 Wakes Millenium Centre
10 Fisharts Authority
11 The Southside

Cardiff Central Station
Cardiff Bay Station
Cardiff Bus Station
Cardiff International Arena (CIA)
HM Prison Cardiff
Cardiff Aggregates Court
Millennium Plaza
Cardiff Bus Terminal
SA Brain & Co Ltd Brewery
AA Haulage
County Hall
Atlantic Wharf UCI Multiplex Cinema/Restaurants/Leisure Complex
Wakes Millenium Centre
Fisharts Authority
The Southside

High Street
Queen's Arcade
St David's Market
Cardiff International Arena
HM Prison
Cardiff Aggregates Court
Park
Industrial Area
Playing Field
Millennium Plaza
Cardiff Bus Terminal
SA Brain & Co Ltd Brewery
AA Haulage
County Hall
Atlantic Wharf
Wakes Millenium Centre
Fisharts Authority
The Southside


High Street
Queen's Arcade
St David's Market
Cardiff International Arena
HM Prison
Cardiff Aggregates Court
Park
Industrial Area
Playing Field
Millennium Plaza
Cardiff Bus Terminal
SA Brain & Co Ltd Brewery
AA Haulage
County Hall
Atlantic Wharf
Wakes Millenium Centre
Fisharts Authority
The Southside

Cycling

The Cardiff Cycle Map is available in the main reception area or by contacting the Cycling Officer at County Hall (029 2087 2000).

The map can also be accessed on the Cardiff Council internet site (www.cardiff.gov.uk/cycling).

Secure cycle stands are situated at the main entrance of the building.



Walking

County Hall is a 25- 30 minute walk from Cardiff City centre.

Motor Cycle and Scooter Parking

Powered two wheelers can be parked at the front of the building adjacent to the cycle racks.

Additional Information

Planning for Travel:

Cardiff Council Internet: www.cardiff.gov.uk

Cardiff Cycling Map: www.cardiff.gov.uk/cycling

Traveline Cymru Ltd: www.traveline-cymru.org.uk 0870 608 2 608

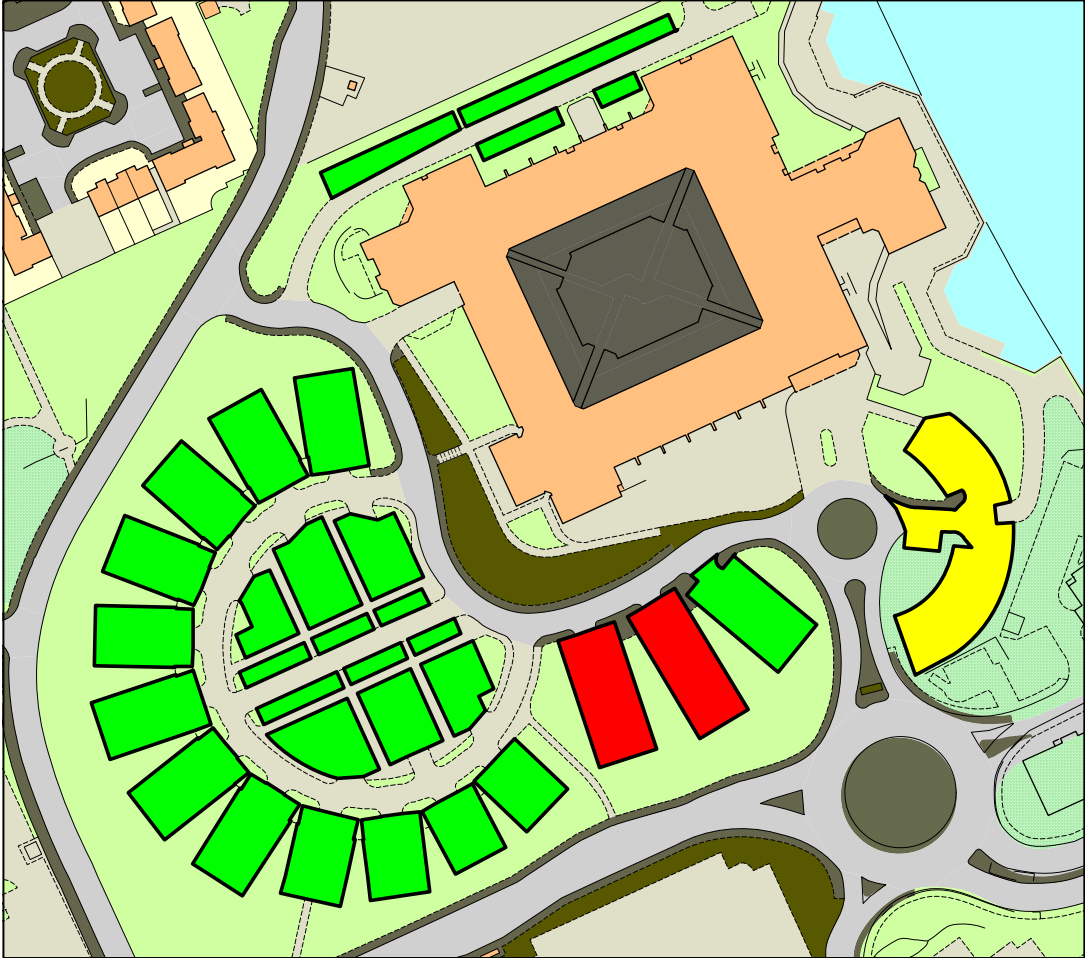
Traffic Wales: www.traffic-wales.com

National Rail Enquiries: www.nationalrail.co.uk

Arriva Trains Wales: www.arrivatrainswales.co.uk

Car Share: www.carshare2cardiff.com / www.sewtacarshare.com

County Hall Parking Layout



Key:



Visitor Parking

Car Share Parking

Staff Parking

Parking is not permitted on grassed areas or pavements. Valid permits must be displayed to park in the car share and staff parking areas. Vehicles may be clamped if parked inappropriately.